







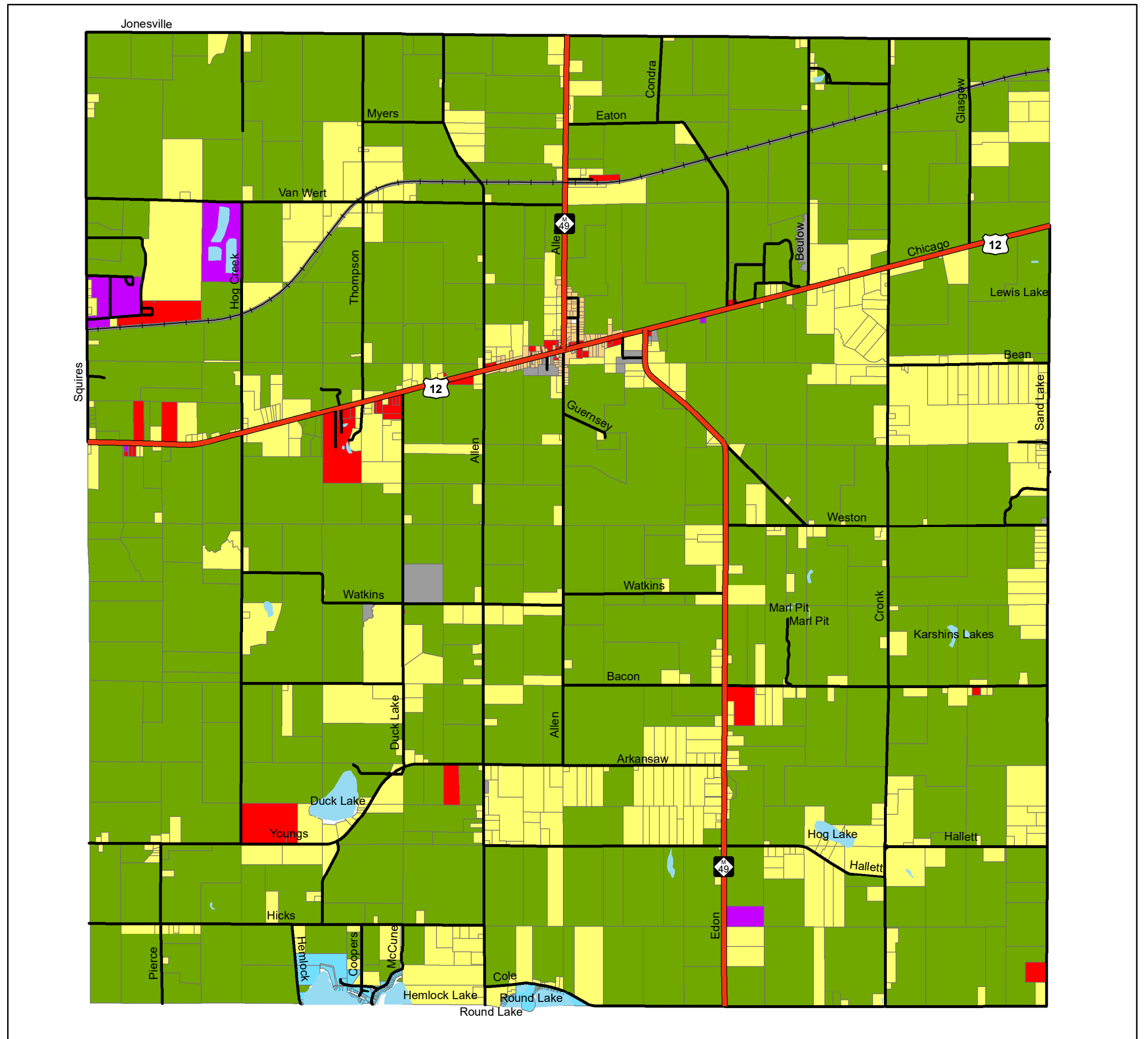
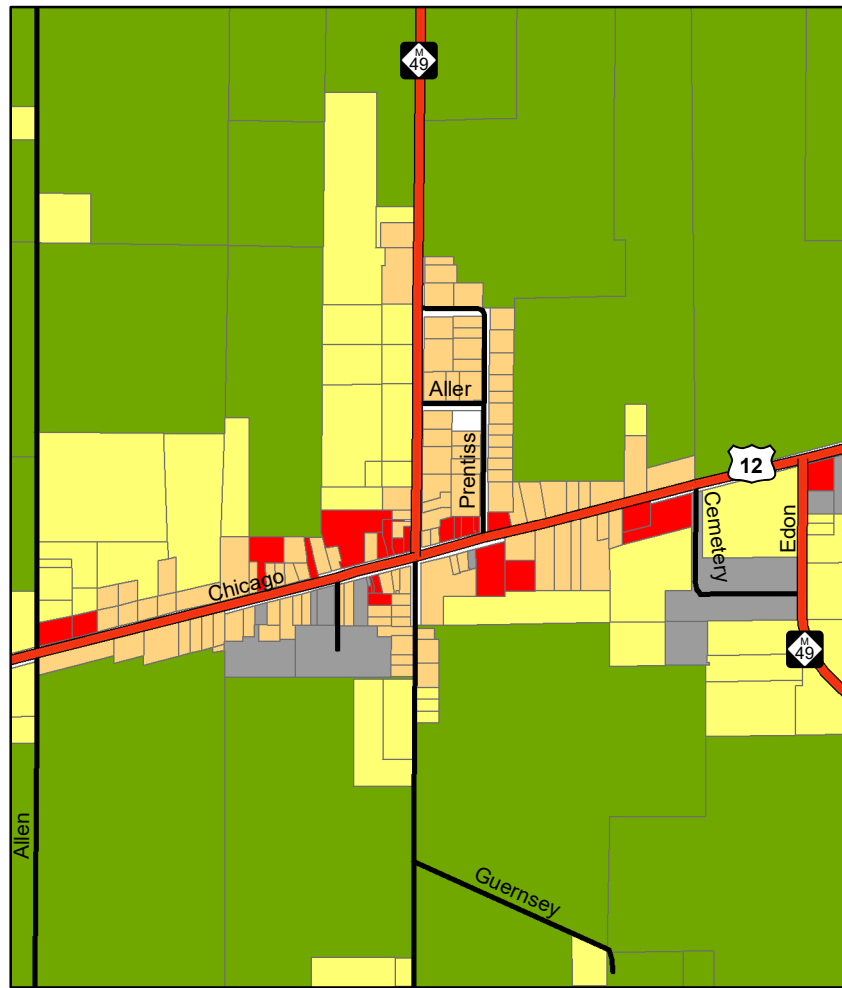


Allen Twp 2024 ECF Neighborhood Map

Legend

-  Railroad
-  State Highway
-  US Highway
-  Roads
-  Lakes
-  EXEMPT
-  AGRICULTURAL
-  COMMERCIAL
-  DNR LAND
-  INDUSTRIAL
-  LAKE AREA RESIDENTIAL
-  RESIDENTIAL
-  VILLAGE RESIDENTIAL

Village of Allen



NOT A SURVEY
 This map is for informational use only.
 Created by: Hillsdale County GIS
 Printed: February 2024

